

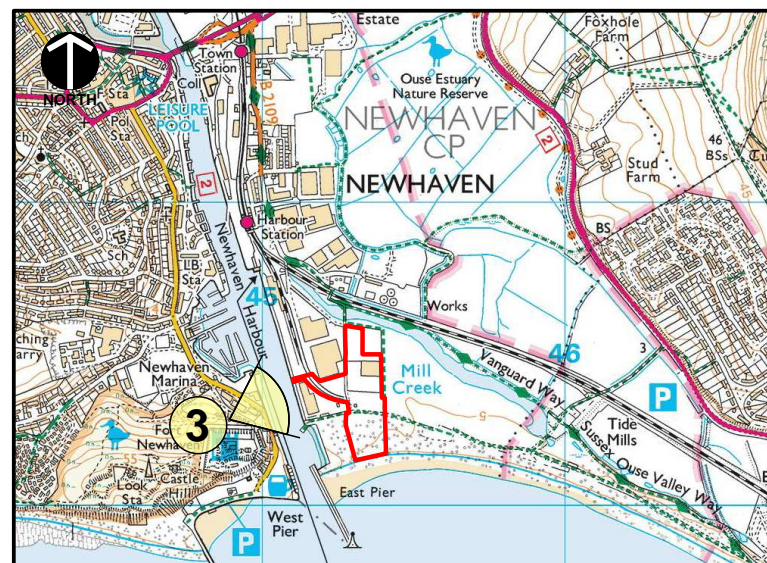


Viewpoint Location 3: Showing Stage 3 development




Viewpoint Location 3: Showing Stage 4 development

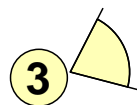
Based upon the Ordnance Survey maps with the permission of the controller of Her Majesty's Stationary Office, © Crown Copyright reserved. Licence number AR100019096. OS Raster; August 2016.



Key



The Development Site



Viewpoint (photograph) location



Client: **Brett Group**



Project: **Landscape and Visual Impact Assessment**
Proposed aggregate importation and processing and the preparation and manufacture of value added products Fisher's Wharf East Quay, Newhaven Port

Title: **Viewpoint Analysis, Viewpoint Location 3**
From car park near Fort Newhaven
(Stage 3 and 4)

CAD Ref: PN1081-D6v4	Version: 4	Drawn by: RB	Scale: Map 1:25,000 Print at A3	Origin Date: August 2017
-------------------------	---------------	-----------------	---------------------------------------	-----------------------------

bright & associates
landscape and environmental consultants
Pearl Tree House Dovaston Oswestry Shropshire SY10 8DP
01691 682 773 www.bright-associates.co.uk

Drawing:
Figure L-V3C